

REGISTRAR
LAND TITLES OFFICE

PLAN NO. _____
ENTERED AND REGISTERED
ON _____
INSTRUMENT NO.: _____

A.D. REGISTRAR

City of CALGARY

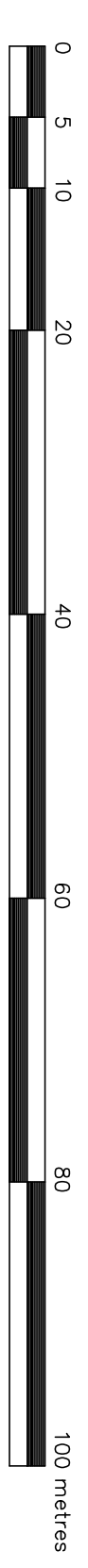
— ALBERTA —

PLAN SHOWING SURVEY OF
SUBDIVISION

affecting Portion of LOT B & LOT C, BLOCK 37,
PLAN 1689 LK

in S.E. 1/4 SEC. 3, TWP. 25, RGE. 2, W5M
BY: KRISTA D. LOVSE, A.L.S. 2018

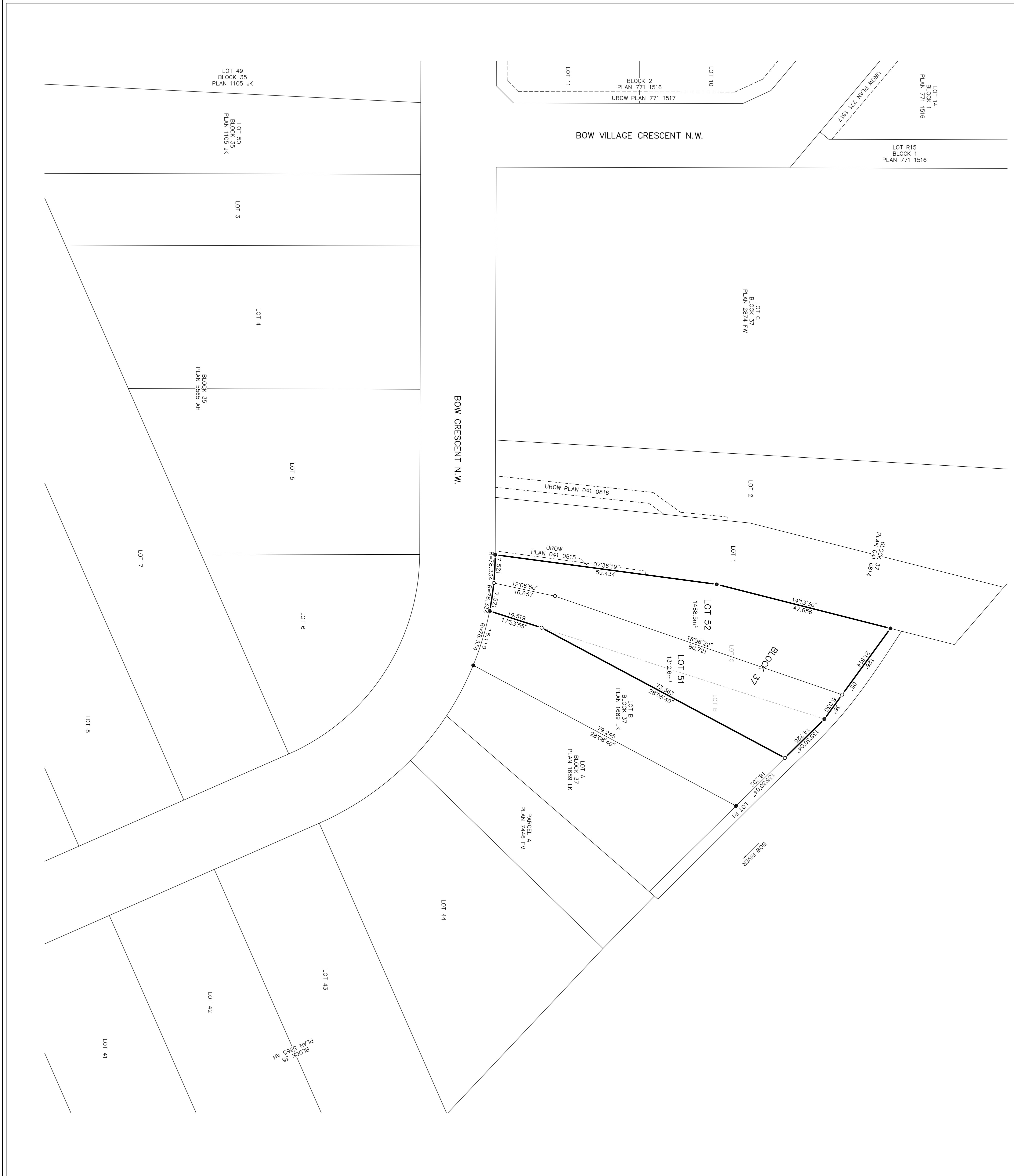
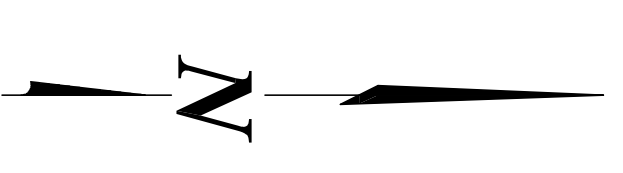
SCALE : 1 : 500



LEGEND

STANDARD IRON PEGS FOUND SHOWN THIS: ● MARKED P188
STANDARD IRON SURVEY PEGS SHOWN THIS: ○
ALL DISTANCES ARE IN METRES AND DECIMALS THEREOF.
DISTANCES ON CURVED BOUNDARIES ARE ARC DISTANCES.
THE GEO-REFERENCED POINT IS WASCAM OR POST* AND SHOWN THIS: **OP**
*PUBLISHED OR OBSERVED 3TM NAD83 COORDINATES: **m N, m E**
DATUM USED: NORTH AMERICAN DATUM 1983
PROJECTION USED: 3° TRANSVERSE MERCATOR
COMBINED METHOD USED: 14

ALBERTA SURVEY CONTROL MARKERS SHOWN THIS: **⊙**
AND CONTAINS 2 LOTS TOTALING 0.280 HECTARES



PARCEL	SCHEDULE OF AREAS (ha)	LOT 51	LOT 52
LOT B, BLOCK 37, PLAN 1689 LK	0.051	0.000	0.000
LOT C, BLOCK 37, PLAN 1689 LK	0.051	0.000	0.000
TOTAL	0.102	0.000	0.000

SURVEYOR
NAME: KRISTA D. LOVSE
SURVEYED BETWEEN THE DATES OF
MAY 15, 2018 AND
MAY 5, 2018
IN ACCORDANCE WITH THE
PROVISIONS OF THE SURVEYS ACT



REGISTERED OWNERS
KAREN COPPARD
PHILIP COPPARD

SUBDIVISION AUTHORITY
NAME: CITY OF CALGARY
FILE NO.: _____

TERRAMATIC TECHNOLOGIES INC.
#12-5080-12A ST. S.E., CALGARY
DRAWING FILE NAME: 18235505
CLIENT: TRENT BAGSHALL
DRAFTED BY: DD
CHECKED BY: KL
PHONE: (403) 214 3655
E-MAIL: survey@terramatic.com
FILE NO.: 18235505